

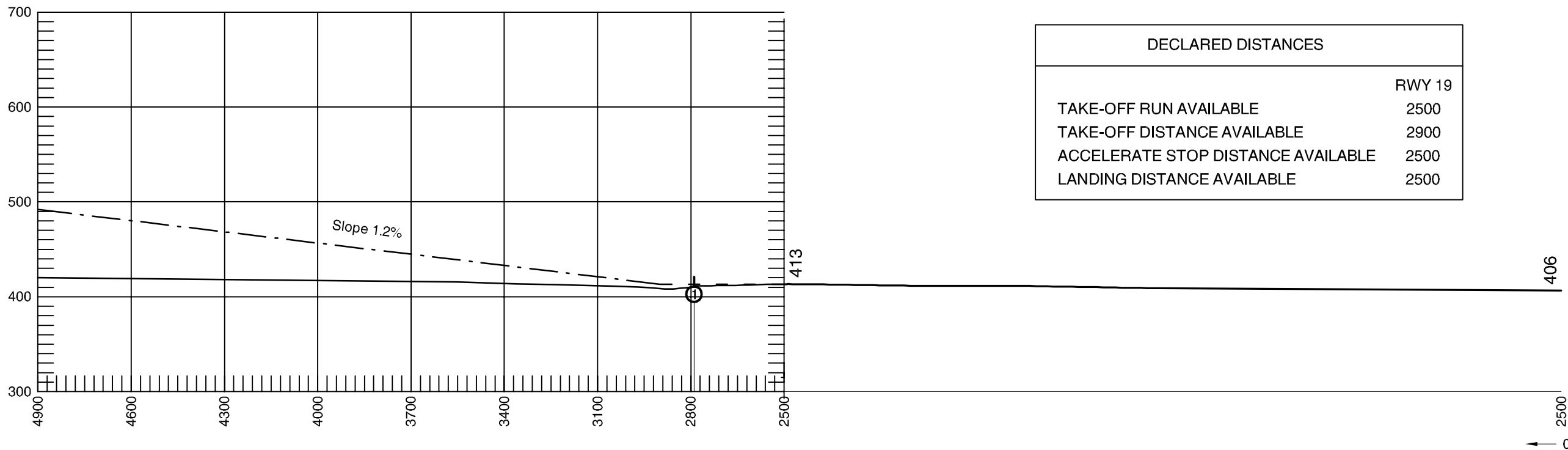
AERODROME OBSTACLE CHART - ICAO
TYPE A (OPERATING LIMITATIONS)

SATU MARE / Satu Mare (LRSM)

ELEVATIONS IN FEET AND DIMENSIONS IN METRES

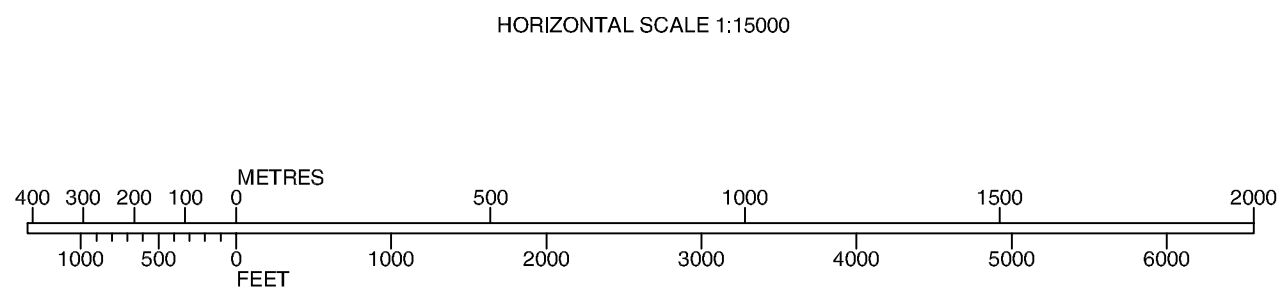
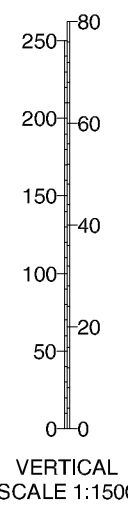
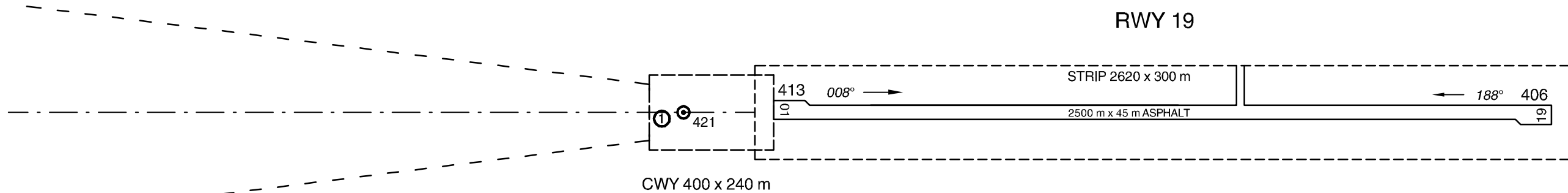
MAGNETIC VARIATION 5° E - 2017

RWY 19



DECLARED DISTANCES	
	RWY 19
TAKE-OFF RUN AVAILABLE	2500
TAKE-OFF DISTANCE AVAILABLE	2900
ACCELERATE STOP DISTANCE AVAILABLE	2500
LANDING DISTANCE AVAILABLE	2500

Changes: Magnetic variation, RWY Directions



LEGEND	
IDENTIFICATION NUMBER	①
POLE, TOWER, SPIRE, ANTENNA, etc.	⊙
BUILDING OR LARGE STRUCTURE	■
TREE OR SHRUB	⌚
ROAD	—
DITCH	~

AMENDMENT RECORD		
NO.	DATE	ENTERED BY